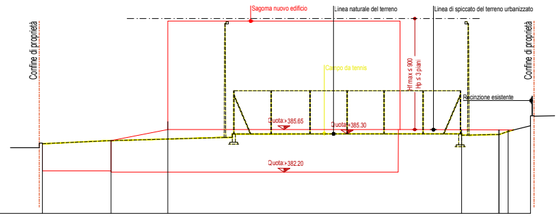

STATO ATTUALE	NUMERO	1		2		3						4		5	6		7							
	DIST. PARZIALI (m.)		5.58		4.61			23.84					3.03		75	1.80								
	DIST. PROGRESSIVE (m.)	0.00		5.58		10.17						34.01			37.05	37.80		39.59						
	QUOTE TERRENO (m.)	384.18 384.50		384.75		385.00 385.30						385.30 385.20			385.25 385.50	385.65		386.95 388.13						
PROGETTO	NUMERO	1		2		3						4		5	6		7							
	DIST. PARZIALI (m.)				4.61			23.84																
	DIST. PROGRESSIVE (m.)	0.00		5.58		10.17						34.01			37.05	37.80		39.59						
	QUOTE TERRENO (m.)	384.18 382.30		382.30 384.75		385.65						385.65			385.25 385.65			386.95 388.13						

PROFILO TRASVERSALE B-B'- 1:200

NUMERO	1	2	3			4	5			6			7	8		9		10		11		
DIST. PARZIALI (m.)		1.54	2.21		9.44		1.25		9.76			6.16		2.26	2.53		4.12		2.31			
DIST. PROGRESSIVE (m.)	0.00	1.54		3.74			13.19	14.44			24.20			30.36	32.61		35.14		39.26		41.57	
QUOTE TERRENO (m.)	384.15 385.25			385.32			385.44	385.50			385.75			386.00	386.07		386.25		386.44		387.21	

PROFILO TRASVERSALE C-C'- 1:200

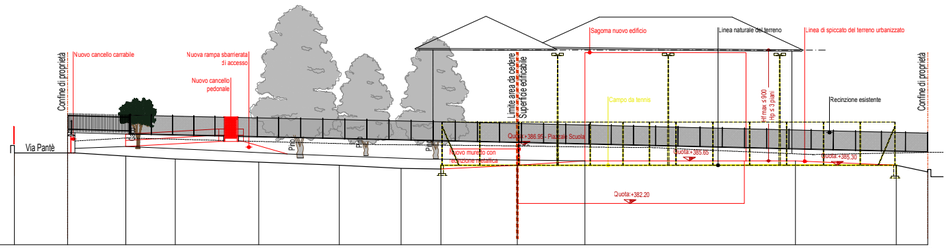

STATO ATTUALE	NUMERO	1	2	3	4	5	6	7	8	9	10		11		12	13
	DIST. PARZIALI (m.)	4.31	4.73	4.01	6.78	6.54	5.01	3.22	6.21	5.48	17.08		8.18		2.56	
	DIST. PROGRESSIVE (m.)	0.00	4.30	9.03	13.04	19.80	26.34	31.36	34.58	40.79	46.26		63.34		71.53	74.09
	QUOTE TERRENO (m.)	386.65	386.65	386.25	386.00	385.75	385.50	385.25	385.00 385.30	385.30	385.30		385.30		385.30	384.75 384.36
PROGETTO	NUMERO								8	9	10		11		12	13
	DIST. PARZIALI (m.)								6.21	5.48	17.08		8.18			
	DIST. PROGRESSIVE (m.)								34.58	40.79	46.26		63.34		71.53	74.09
	QUOTE TERRENO (m.)								385.00	385.30	385.65		385.65		385.30	384.75 384.36

PROFILO LONGITUDINALE A-A'- 1:200

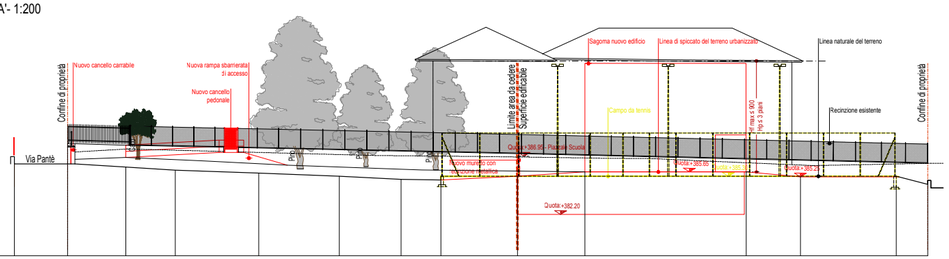

STATO ATTUALE	NUMERO	1	2	3	4	5	6	7	8	9	10		11	12	13	14
	DIST. PARZIALI (m.)	4.31	4.73	4.01	6.78	6.54	5.01	3.22	6.21	5.48	13.08		4.40	7.79	2.56	
	DIST. PROGRESSIVE (m.)	0.00	4.30	9.03	13.04	19.80	26.34	31.36	34.58	40.79	46.26		59.36	63.74	71.53	74.09
	QUOTE TERRENO (m.)	386.65	386.65	386.25	386.00	385.75	385.50	385.25	385.00 385.30	385.30	385.30		385.30	385.30	385.30	384.65 384.36
PROGETTO	NUMERO								8	9	10		11	12	13	14
	DIST. PARZIALI (m.)								6.21	5.48	13.08		4.40	7.79	2.56	
	DIST. PROGRESSIVE (m.)								34.58	40.79	46.26		59.36	63.74	71.53	74.09
	QUOTE TERRENO (m.)								385.00	385.30	385.65		385.65	385.25	385.25	384.65 384.36

PROFILO LONGITUDINALE D-D'- 1:200

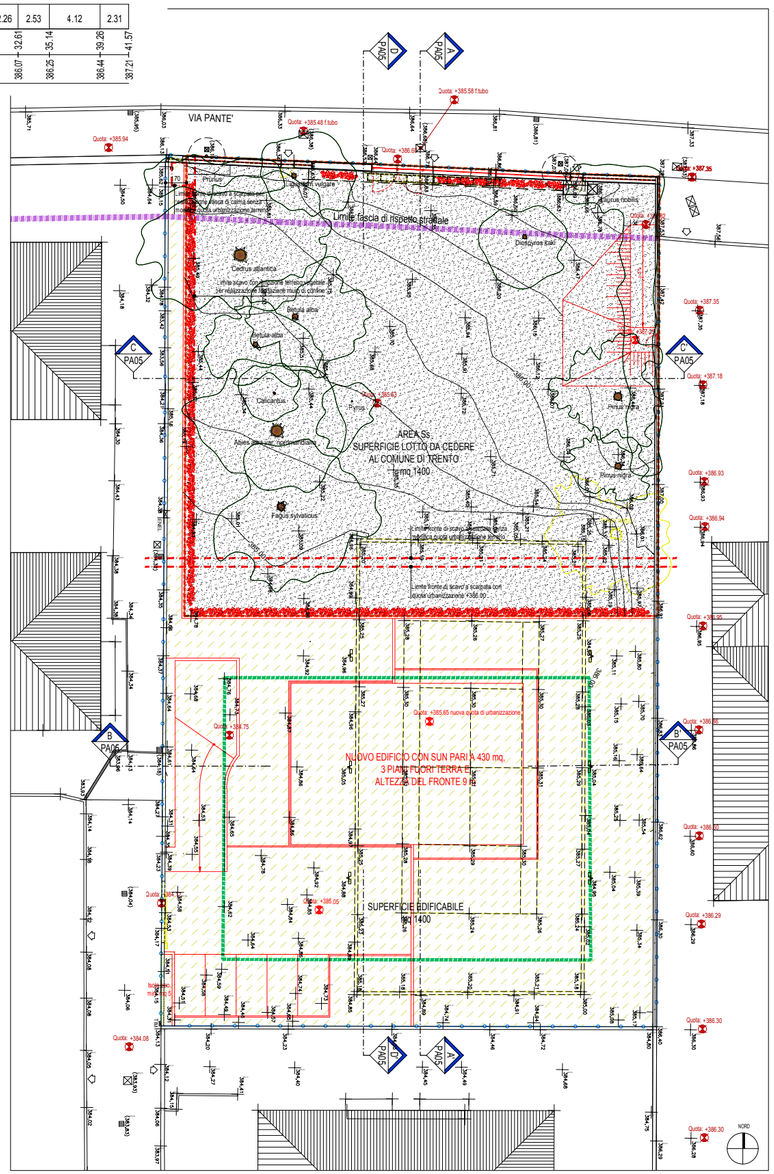
VIA PANTE'
Quota +385.94
Quota +385.48 f.tubo
Quota +385.58 f.tubo
Quota +387.35
Quota +387.18
Quota +386.93
Quota +386.94
Quota +386.95
Quota +386.88
Quota +386.62
Quota +386.29
Quota +386.30
Quota +386.30
Quota +384.75
Quota +385.65 nuova quota di urbanizzazione
Quota +385.00
Quota +384.08
Limite fascia di rispetto stradale
AREA Ss
SUPERFICIE LOTTO DA CEDERE
AL COMUNE DI TRENTO
mq 1400
NUOVO EDIFICIO CON SUN PARI A 430 mq,
3 PIANI FUORI TERRA E
ALTEZZA DEL FRONTE 9 mt
SUPERFICIE EDIFICABILE
mq 1400
Cedrus atlantica
Betula alba
Calocedrus
Fraxinus excelsior
Prunus
Pinus
Ilex aquifolium
Ilex aquifolium
Quercus robur
Quercus robur
Quercus robur